NPIA
National Policing
Improvement Agency

Street Level Crime Mapping - Police.uk

ACC Steve Mortimore
Chief Inspector Darren Miller
Alex Edwards
Rebecca Bradfield

NPIA & Home Office

INVESTORS
IN PEOPLE

Police.uk - Local crime and policing information for England and Wales - Microsoft Internet Explorer provided by NPIA

http://www.police.uk/

File Edit View Favorites Tools Help

Police.uk - Local crime and policing information for Eng...

POLICE.uk

Welcome to your local crime and policing website for England and Wales.

This website provides you with helpful information about crime and policing in your area.

Enter your postcode, town, village or street into the search box below, and get instant access to street-level crime maps and data, as well as details of your local policing team and beat meetings.

Search

Links to individual UK police force websites »

data.gov.uk Directgov CRIMESTOPPERS 0800 555 111

Internet 100%

start Vodafone Mo... 3 Microsoft ... For Darren.ppt SLCMHMIC.ppt UCL ESRC Ma... Police.uk - Lo... 23:34

POLICE.uk

Maidenhead, Windsor and Maidenh | Search

Cymraeg

Overview | Crime maps | Meet the team | Get involved | Information and advice | Help | Feedback | Data | Police apps

Crime and ASB in this area

Give information about a crime ›

Crime types | Streets | Neighbourhood

Street-level crime and ASB in February 2011

Grouped by crime types. To protect privacy, individual addresses are not pinpointed on the map. Crimes are mapped to an anonymous point on or near the road where they occurred.

View crime data for previous months: Dec 2010 | Jan 2011

All crime and ASB	315

To show crimes of a specific type click on the links below. To view details of individual crimes click the markers on the map.

Burglary	42
Anti-social behaviour	99
Robbery	0
Vehicle crime	23
Violent crime	40
Other crime	111

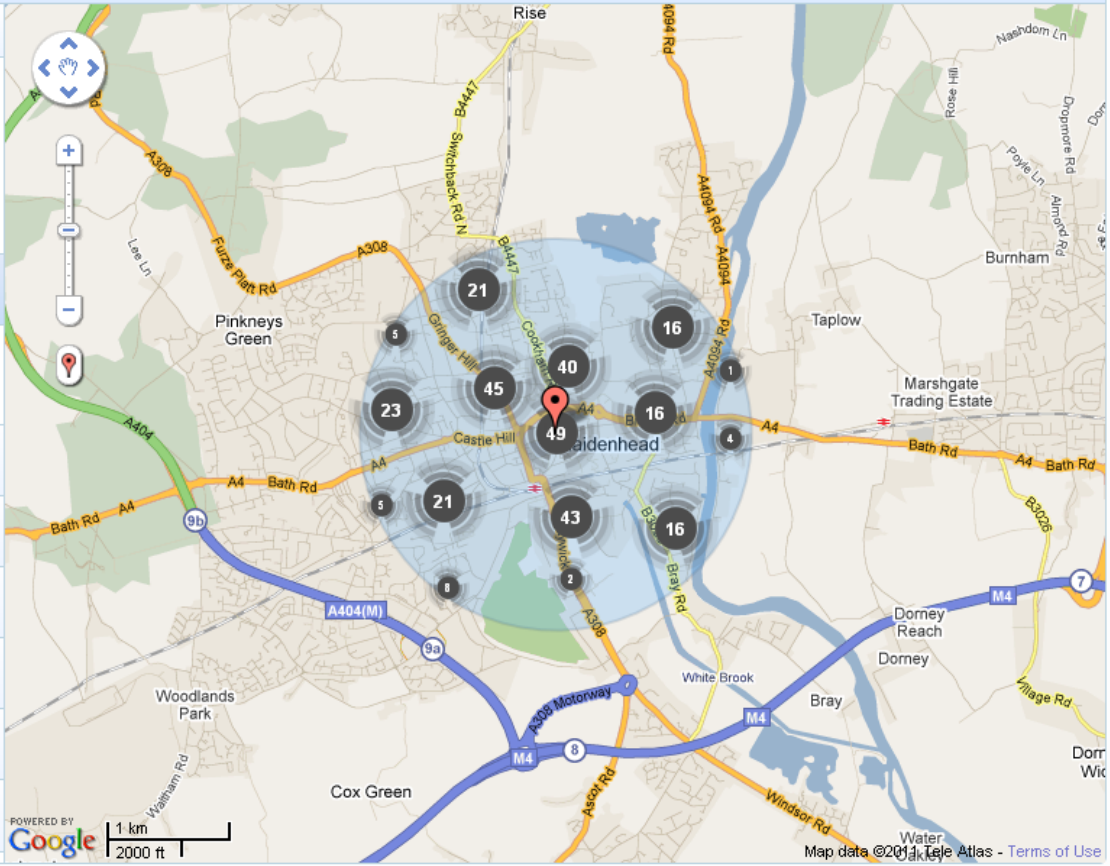

INVESTORS IN PEOPLE

POLICE.uk

Maidenhead, Windsor and Maidenh | Search

Cymraeg

Overview | Crime maps | Meet the team | Get involved | Information and advice | Help | Feedback | Data | Police apps

Crime and ASB in this area

Give information about a crime ›

Crime types | Streets | Neighbourhood

Street-level crime and ASB in February 2011

Grouped by street

Street name	Crime types
On or near Camperdown	
On or near Castle Hill Terrace	
On or near Chauntry Road	
On or near Cherwell Close	
On or near Clare Road	
On or near Cleveland Close	
On or near Clivemont Road	
On or near College Road	
On or near Collier Close	
On or near Connaught Close	
On or near Cookham Road	
On or near Cordwallis Street	
On or near Craufurd Rise	
On or near Cromwell Road	
On or near Crown Lane	
On or near Deerswood	
On or near Derek Road	
On or near Derwent Drive	
On or near Donnington Gardens	
On or near Ellington Park	

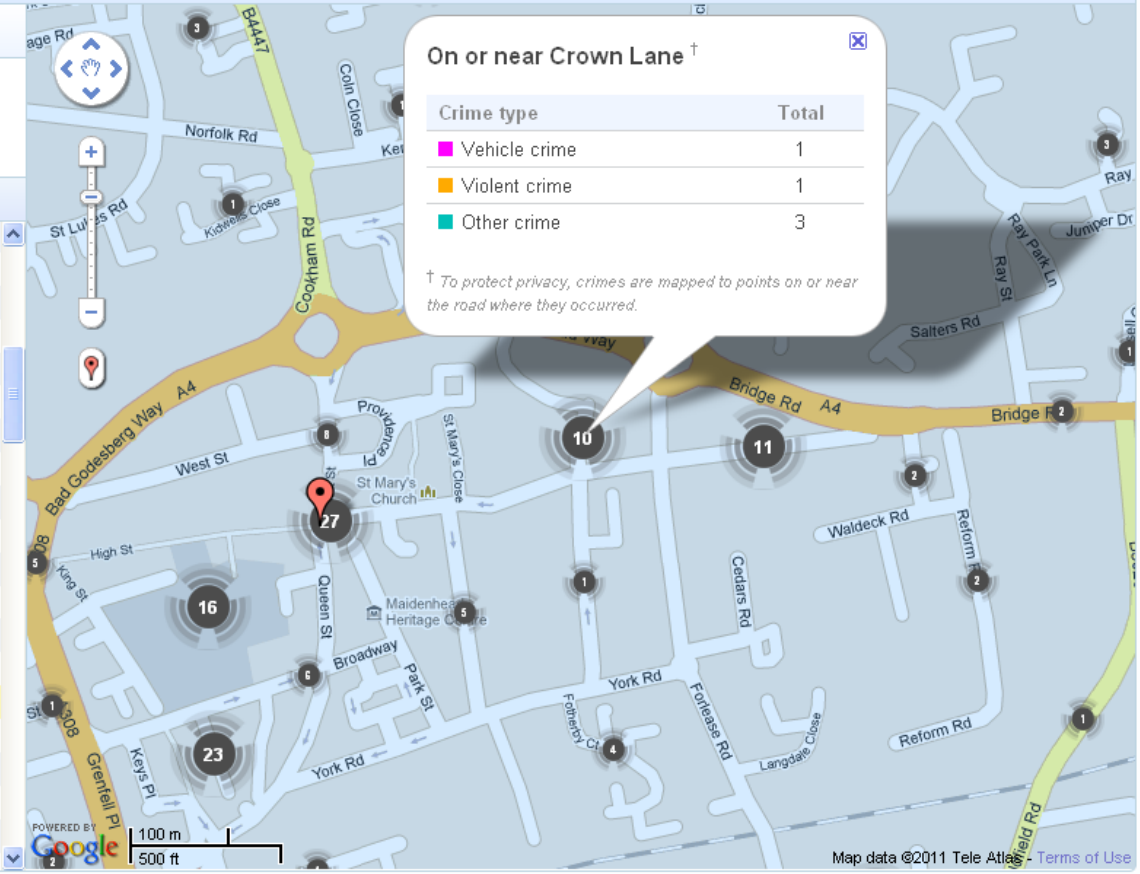

INVESTORS IN PEOPLE

What have we achieved so far?

NPIA
National Policing Improvement Agency

Usage + Feedback

- Over **410 million hits**
- Averaging **8100 hits / hour** and **5 minutes 21 seconds** on site
- **3000+** pieces of individual feedback
- **62%** more informed about crime + ASB
- **51%** more informed about policing
- API opened up to 465 developers
- 16 applications submitted so far

Other information

	Detail Level: Town/City	Visits
1.	London	22.76%
2.	Manchester	4.62%
3.	Birmingham	3.03%
4.	Kensington	2.22%
5.	Leeds	2.10%
6.	Lambeth	1.85%
7.	Bradford	1.79%
8.	Bristol	1.76%
9.	Poplar	1.39%
10.	Nottingham	1.34%

Town/City contribution to total: Visits

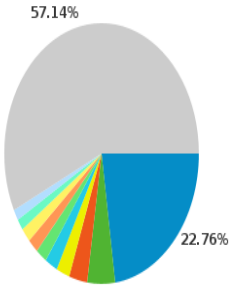

Filter Town/City: containing | Go to: 1 | Show rows: 10 | 1 - 10 of 844

	Source/Medium None	Visits
1.	google / organic	34.87%
2.	(direct) / (none)	25.12%
3.	police.uk / referral	13.45%
4.	bbc.co.uk / referral	3.27%
5.	direct.gov.uk / referral	2.59%
6.	bing / organic	2.25%
7.	maps.police.uk / referral	1.41%
8.	homeoffice.gov.uk / referral	1.13%
9.	gmp.police.uk / referral	0.83%
10.	yahoo / organic	0.63%

Source/Medium contribution to total: Visits

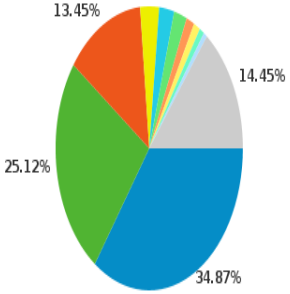

Where do we go next?

NPIA
National Policing Improvement Agency

Ambition	6 trailblazers
More data and information	Royal Borough of Windsor and Maidenhead / Thames Valley: exploring how to provide even more detailed crime and anti-social behaviour data to local communities. This will enable trends in late night antisocial behaviour to be identified and addressed, particularly in the licensing process.
More frequent data	Community Safety Partners in Hampshire and the Isle of Wight: developing a new online socially interactive facility that will allow public and partners the ability to see street level crime, incident and activity data on a more regular basis and enable them to play an active part in the resolution of community problems.
Individual / community case tracking	Leicestershire: exploring online case tracking systems for individual victims so that they can monitor the progress of their case. Windsor and Maidenhead are exploring how to use Unique Reference Numbers (URNS) in their crime maps so people can recognise the crime or incident they have reported.
Online reporting of crime and ASB / Interactivity	Surrey: are developing an interactive application for smart phones which will improve communication between communities and neighbourhood policing teams. The application will allow people to see crime maps for where they live and vote on what matters most to them in their neighbourhood.
Information on action taken / justice outcomes	Lincolnshire and West Yorkshire are both exploring how to supply sentencing outcome information alongside the details on crime enabling communities to see for the first time the crime and the outcome in one place and be better able to hold local criminal justice services to account.

Where do we want to go next?

NPIA
National Policing Improvement Agency

AIMS / OBJECTIVES

Cut crime and ASB through greater information, accountability, public engagement and activism

Increase use and credibility of crime data and Police.uk

Continue to set the standard for Government on transparency and accountability

PHASED APPROACH

1. Continual improvements and enhancements to Police.uk
2. Innovative and ambitious work with trailblazers
3. Strategic development of Police.uk

Co-production and design with communities, local services and sector experts